

RECORDED

BROADUS KING


JULIA & J.Q. KING
S51-34E
178.2'

MAG
1961

EDGAR P. EPPS
N15-42E
212.9'

0.65 AC

75.0
S19-S0W



REF: PLAT BY
TERRY T. DILL REC.
IN PLAT BK 100 @
PAGE 397, GUILLE
CO. RMC OFFICE.

POW. & TEL
LOCAL SERVICE


96.7

3200 ± TD

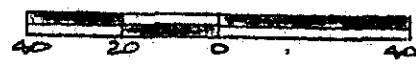
N59-08W

TUBBS MTN. ROAD

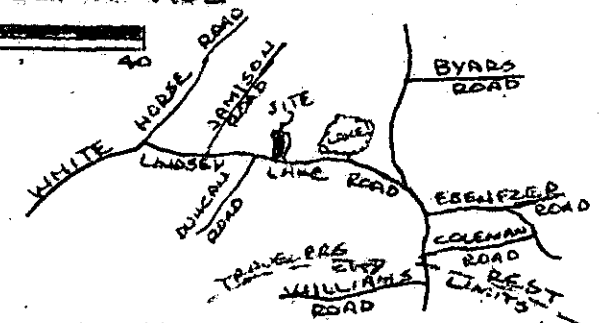
LINDSEY LAKE ROAD



PROPERTY OF
ROBERT E. L. MCGOWENS & TERRY K. MCGOWENS
GREENVILLE COUNTY, S.C.
SCALE: 1"=240' 20 MAY 1982



I Certify That The Ratio Of Precision Of The Field Survey
Is 1/3000+ As Shown Hereon And That The Area
Determined By D.M.D. Method Of Area Calculations.



LOCATION MAP
NO. SCALE

27187
R. R. Brubaker
9-B-89

CAROLINA SURVEYING CO.
112 MANLY ST.
GREENVILLE, S.C.